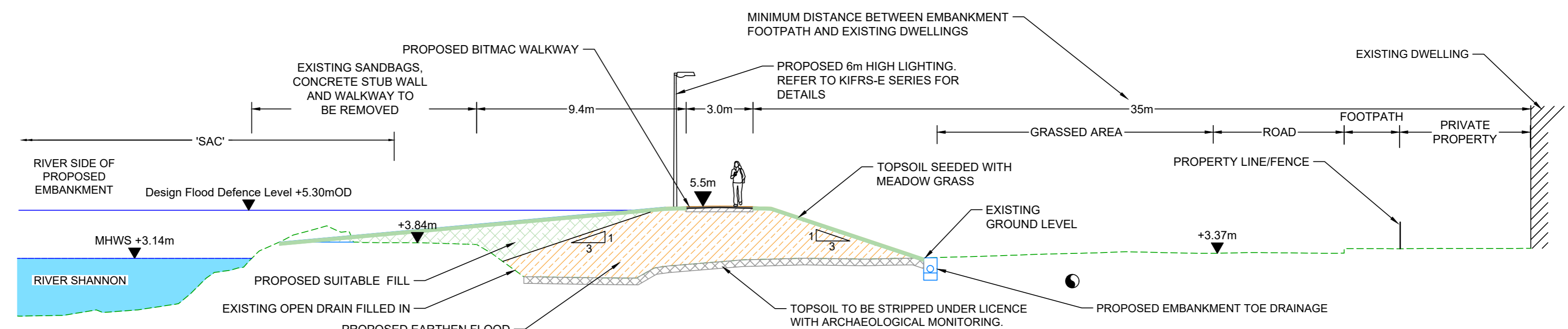
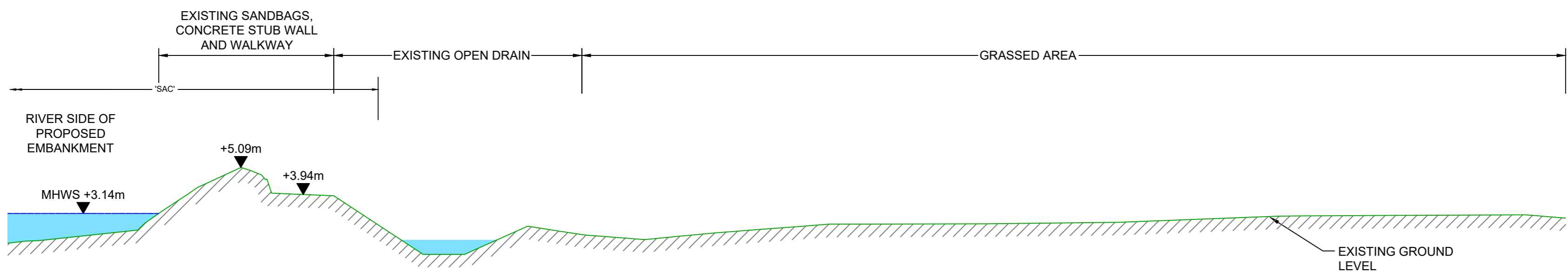


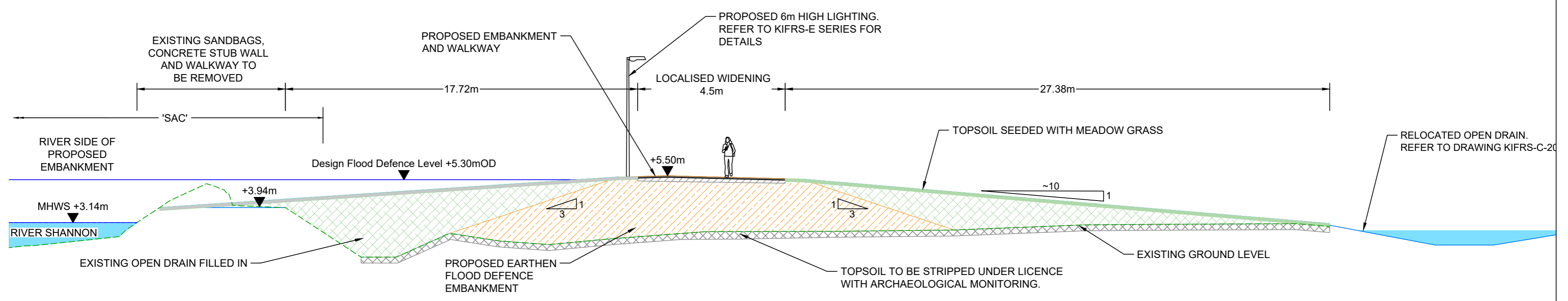
AREA A3  
EXISTING CROSS-SECTION A3-1 - CH 573m



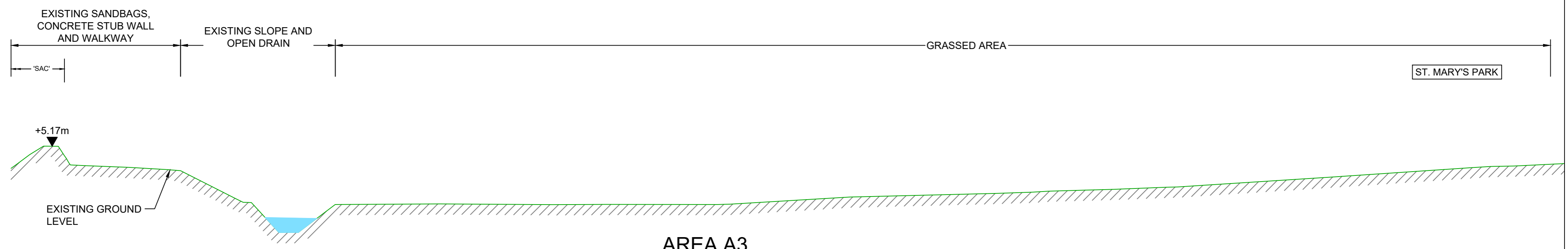
AREA A3  
PROPOSED CROSS-SECTION A3-1 - CH 573m  
STEEPENED SLOPE



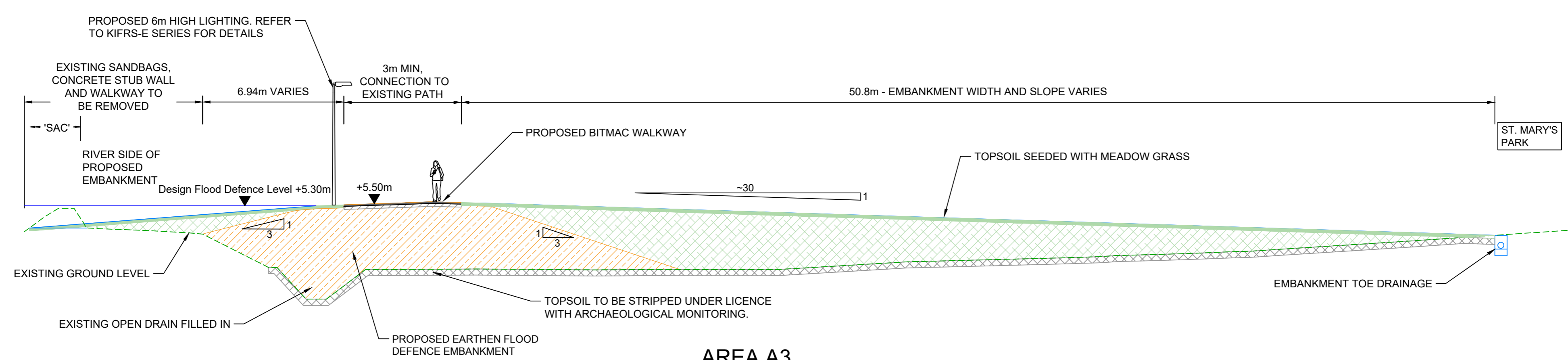
AREA A3  
EXISTING CROSS-SECTION A3-2 - CH 836m



AREA A3  
PROPOSED CROSS-SECTION A3-2 - CH 836m  
LOCALISED WIDENING



AREA A3  
EXISTING CROSS-SECTION A3-3 - CH 1242m



AREA A3  
PROPOSED CROSS-SECTION A3-3 - CH 1242m  
LINK TO EXISTING PATH

NOTES:  
1. ALL LEVELS SHOWN ARE TO ORDNANCE DATUM MALIN HEAD.  
2. THIS DRAWING TO BE READ IN CONJUNCTION WITH ALL RELEVANT PLANNING DRAWINGS AND DOCUMENTS.



PL1	19/12/19	JT	MM	KL
Issue	Date	By	Chkd	Appd



Drawing Title	
Area A3 Cross Sections	
Job No	Drawing Status
265545	Planning
Drawing No	Issue
KIFRS-C-106	PL1